




For a full description of these limits, refer to Transport Operations (Marine Safety) Regulation 2004 Schedule 12 (Partially Smooth Waters), Schedule 13 (Smooth Waters), Schedule 15 (Dictionary) and Part 2 (EPIRB).

"Smooth waters" (as described in Schedule 15) means the waters-

- of rivers, creeks, streams and lakes; or
- within breakwaters or revetments; or
- described in Schedule 12 that are within 0.5 nautical mile from land; or
- described in Schedule 13.

-  Partially Smooth Waters
-  Smooth Waters
-  The EPIRB 2 nautical mile limit may not be shown for every island due to scale but still applies to any land above highest water mark.

Map S8sw-2-1

Map Datum: GDA94
 Projection: UTM (Zone 56)
 Copyright: The State of Qld 2007
 Prepared 21 Aug 2007
 Maritime Safety Qld - Spatial Services.

BRISBANE
 (JOINS MAP S8sw-1-1)

PARTIALLY SMOOTH and SMOOTH WATERS

